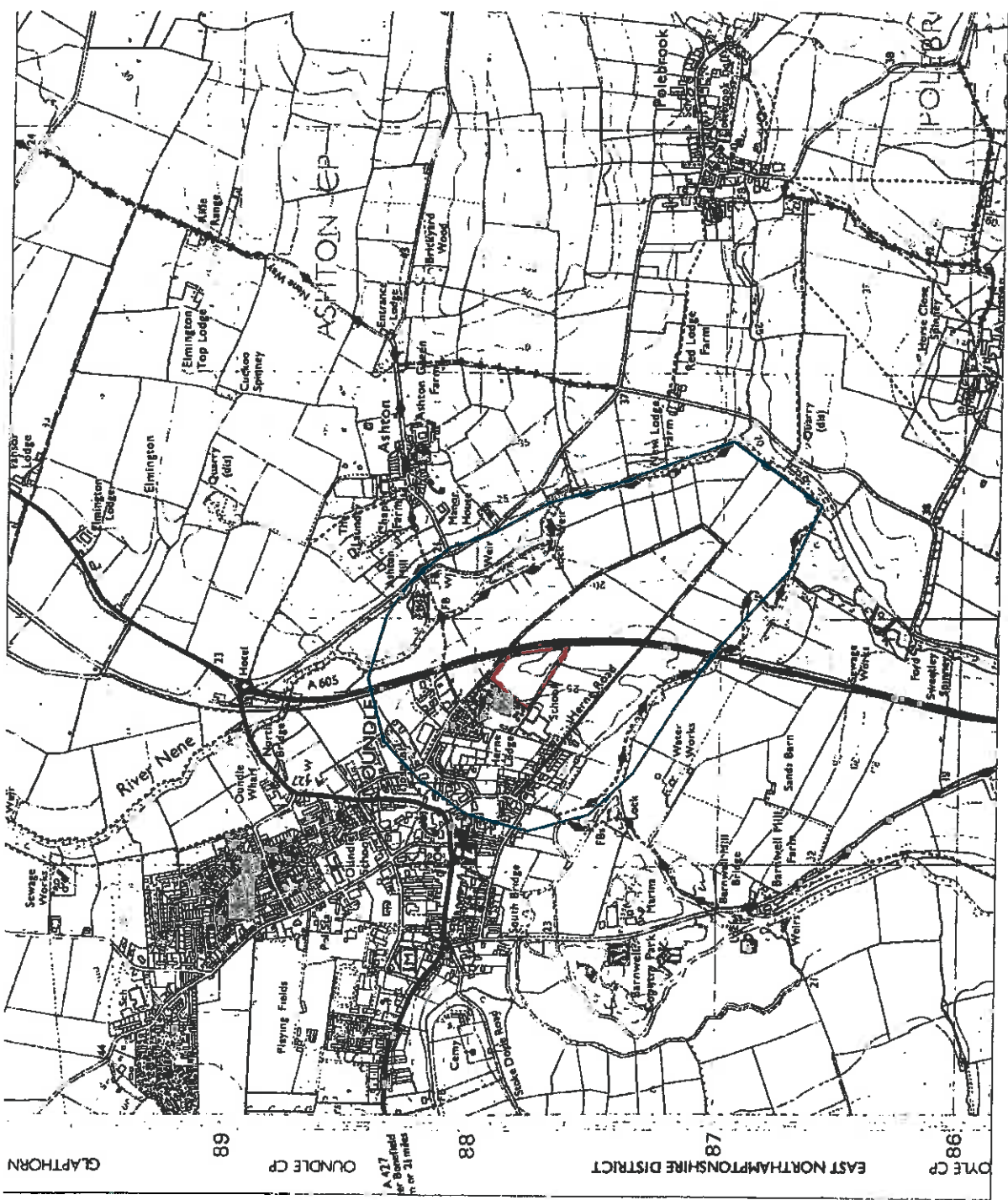


Figure 1 - General Location Plan



Area of proposed development
(The Site)

Study area



Reproduced from the Ordnance Survey mapping with the permission of The Controller of Her Majesty's Stationery Office
(C) Crown Copyright. HTL Ltd Licence No. AL5041 A0001




Archaeological Project Services

Project Name: Oundle, Ashton Rd DBA QUAR12

Scale 1:25000 Drawn by: LM Report No: 56/12

Figure 2 - Site location plan




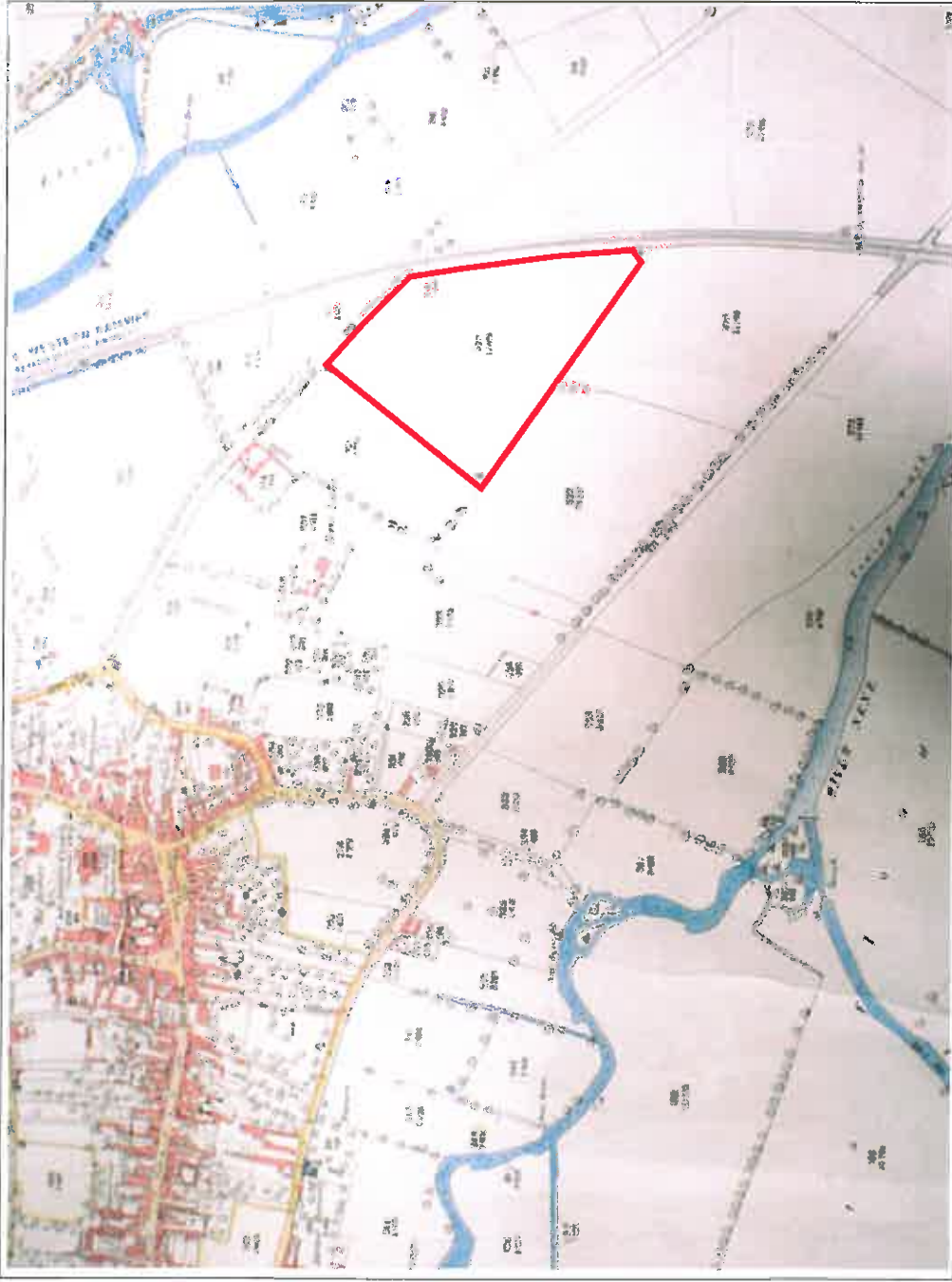
	Archaeological Project Services
Project Name: Oundle, Ashton Rd. DBA OUAR12	
Scale: n/a	Drawn by: LM Report No: 56/12

Figure 3 - Extract from 'Thomas Eyre's map of Northamptonshire' 1779



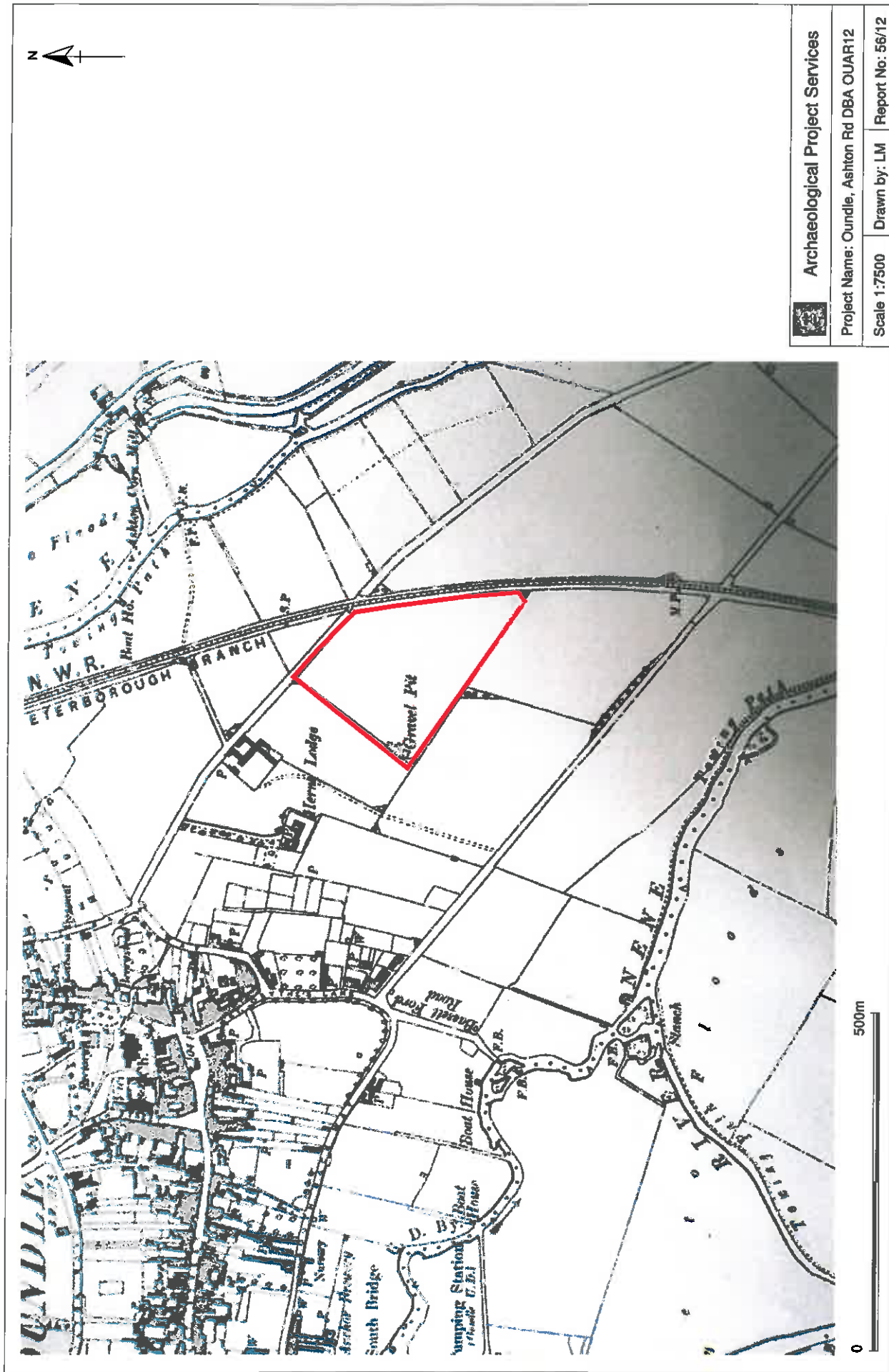
 **Archaeological Project Services**

Project Name: Oundle, Ashton Rd DBA OUAR12

Scale 1:7500 **Drawn by: LM** **Report No: 56/12**

0  500m

Figure 5 Extract from the Ordnance Survey 25" map, 1885

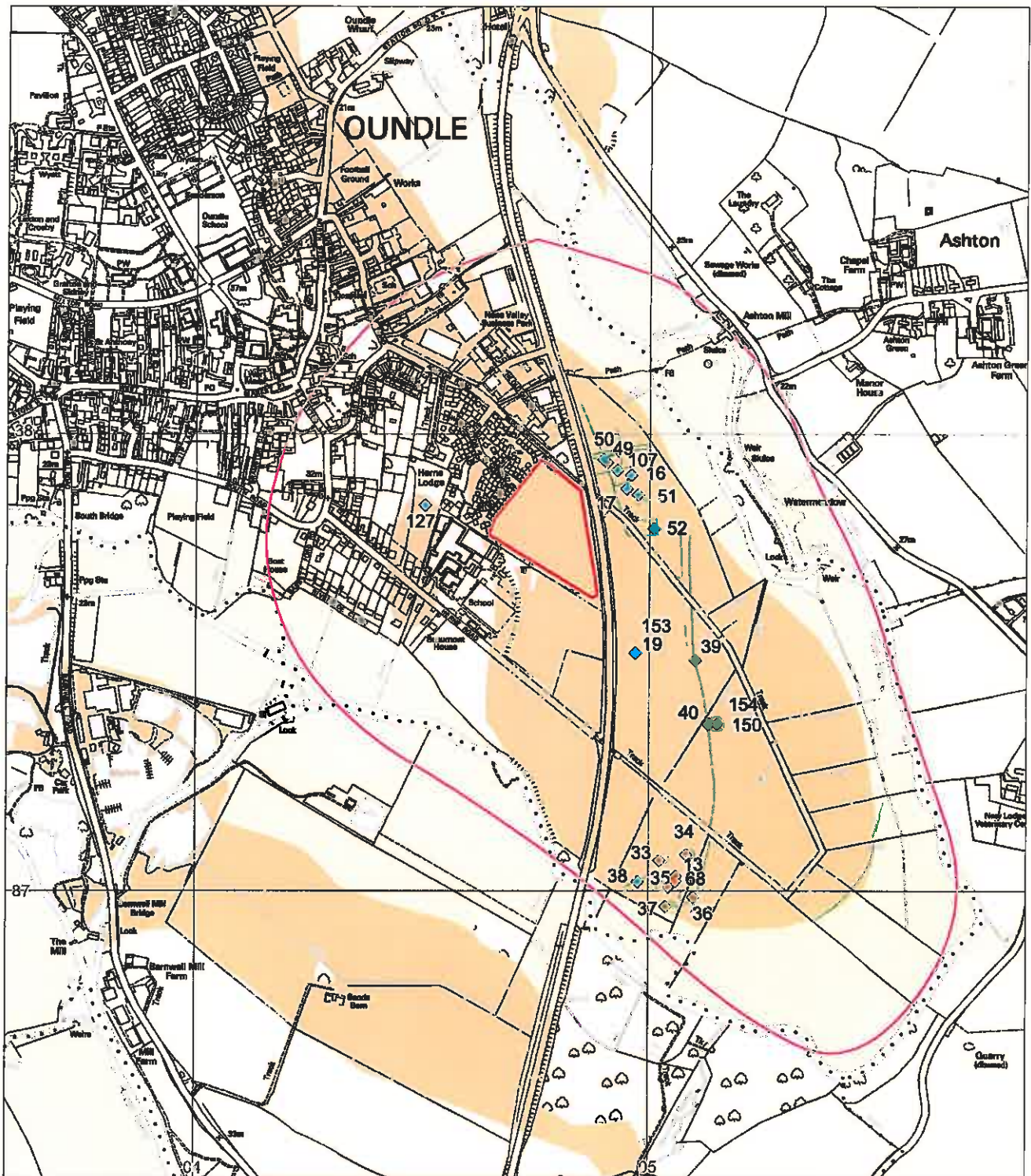


Archaeological Project Services

Project Name: Oundle, Ashton Rd DBA OJAR12

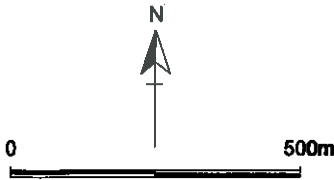
Scale 1:7500 Drawn by: LM Report No: 56/12

Figure 6 - Extract from the Ordnance Survey 6" map, 1901



Ordnance Survey © 2012. All rights reserved.
License number ALS041A0001

- alluvium
- river terrace gravel



Archaeological Project Services		
Project Name: Oundle, Ashton Rd DBA OUAR12		
Scale 1:12500	Drawn by: SJM	Report No: 56/12

Figure 7 Prehistoric (blue) and Bronze Age (orange) sites overlaid on cropmarks