

Ordnance Survey © 2012. All rights reserved.
License number AL5041A0001



0 500m


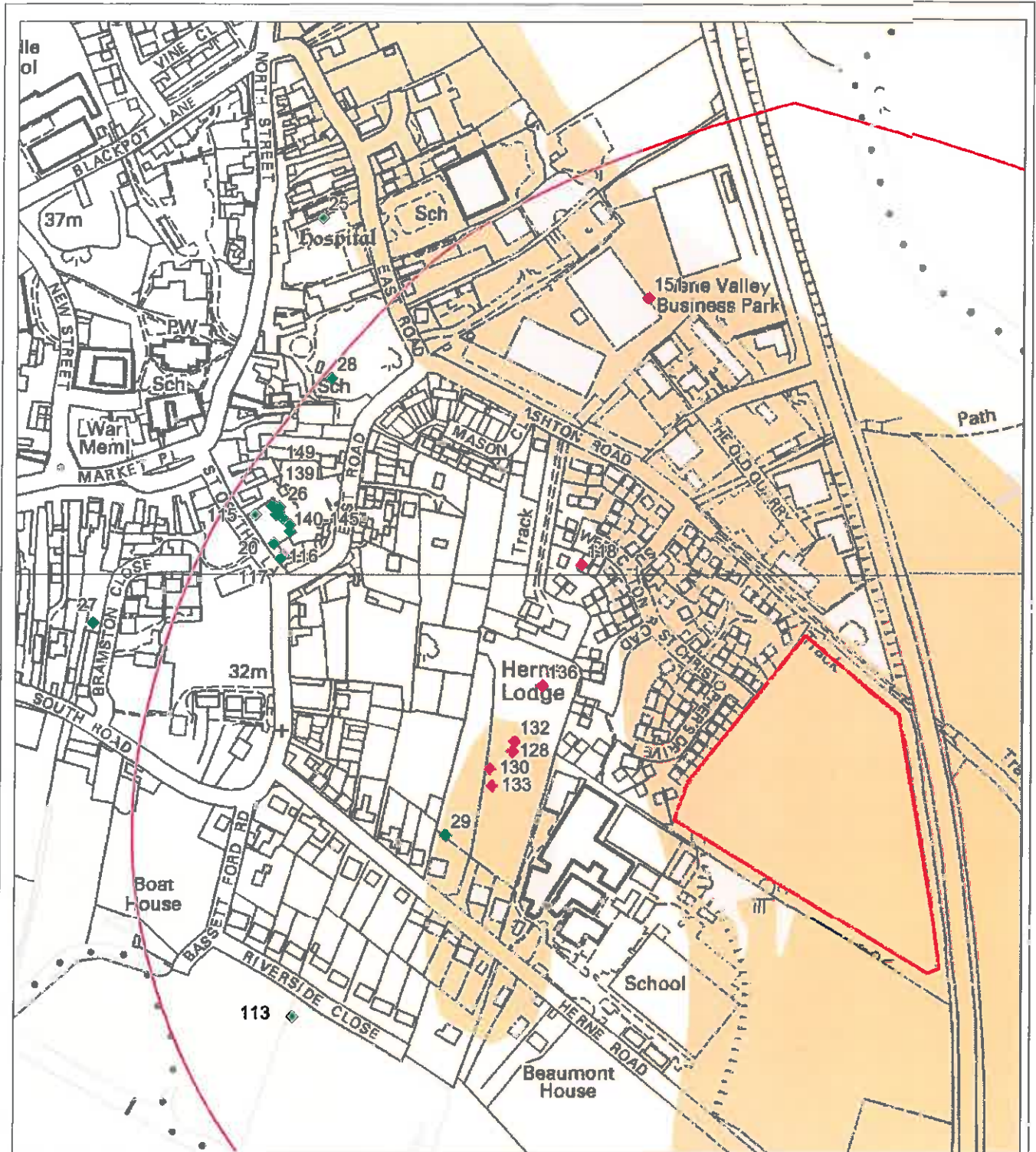
 Archaeological Project Services		
Project Name: Oundle, Ashton Rd DBA OUAR12		
Scale 1:12500	Drawn by: SJM	Report No: 56/12

Figure 8 Roman sites overlaid on cropmarks



Ordnance Survey © 2012. All rights reserved.
License number AL5041A0001

- ◆ Late Saxon to early medieval
- ◆ Medieval
- ◆ Medieval to Post-medieval



0 200m


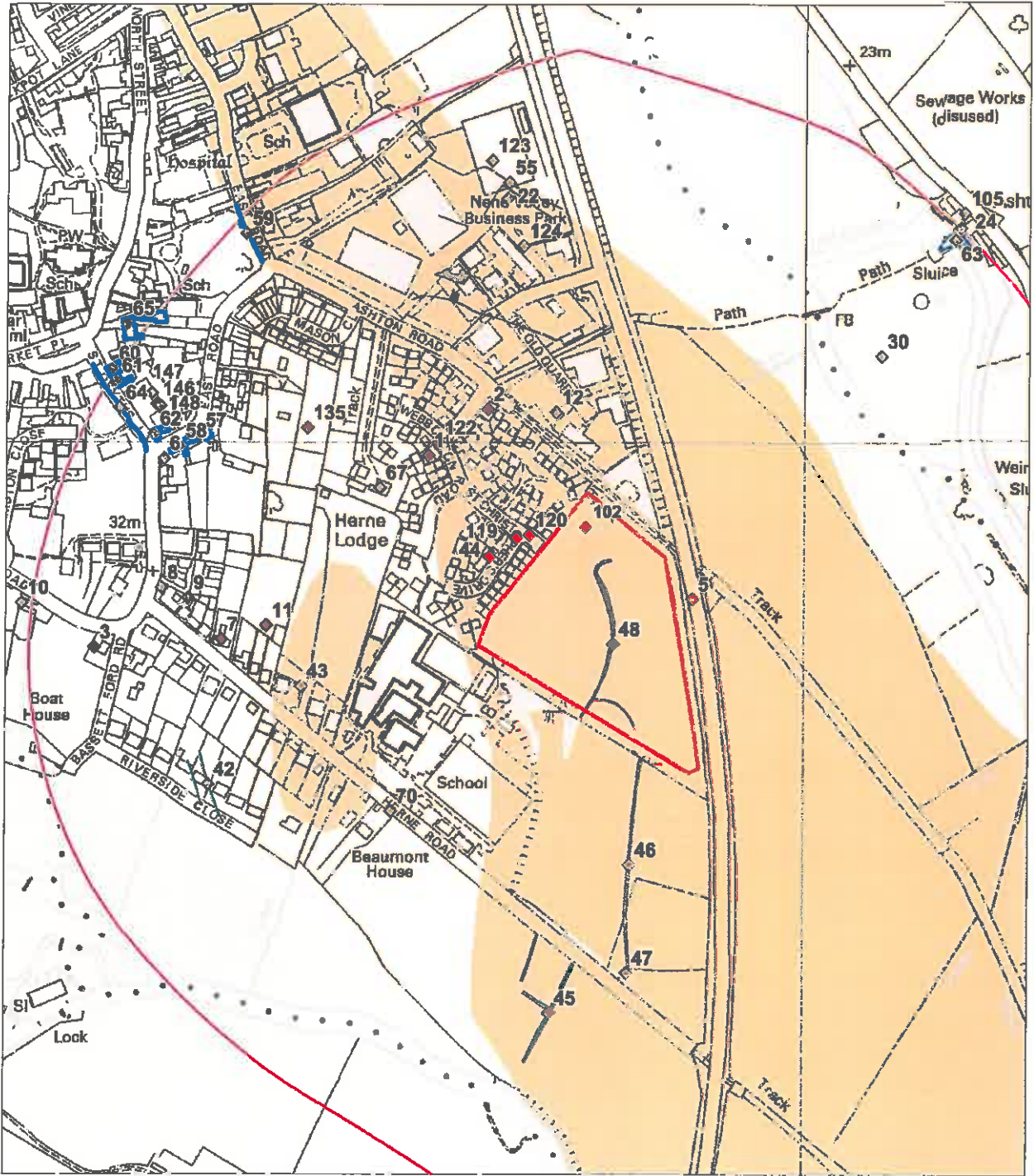
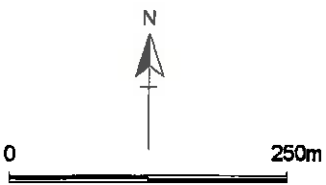
 Archaeological Project Services		
Project Name: Oundle, Ashton Rd DBA OUAR12		
Scale 1:5000	Drawn by: SJM	Report No: 56/12

Figure 9 Late Saxon and Medieval sites



Ordnance Survey © 2012. All rights reserved.
 License number AL5041A0001




 Archaeological Project Services		
Project Name: Oundle, Ashton Rd DBA OUAR12		
Scale 1:6500	Drawn by: SJM	Report No: 56/12

Figure 10 Listed buildings, post-medieval and modern sites

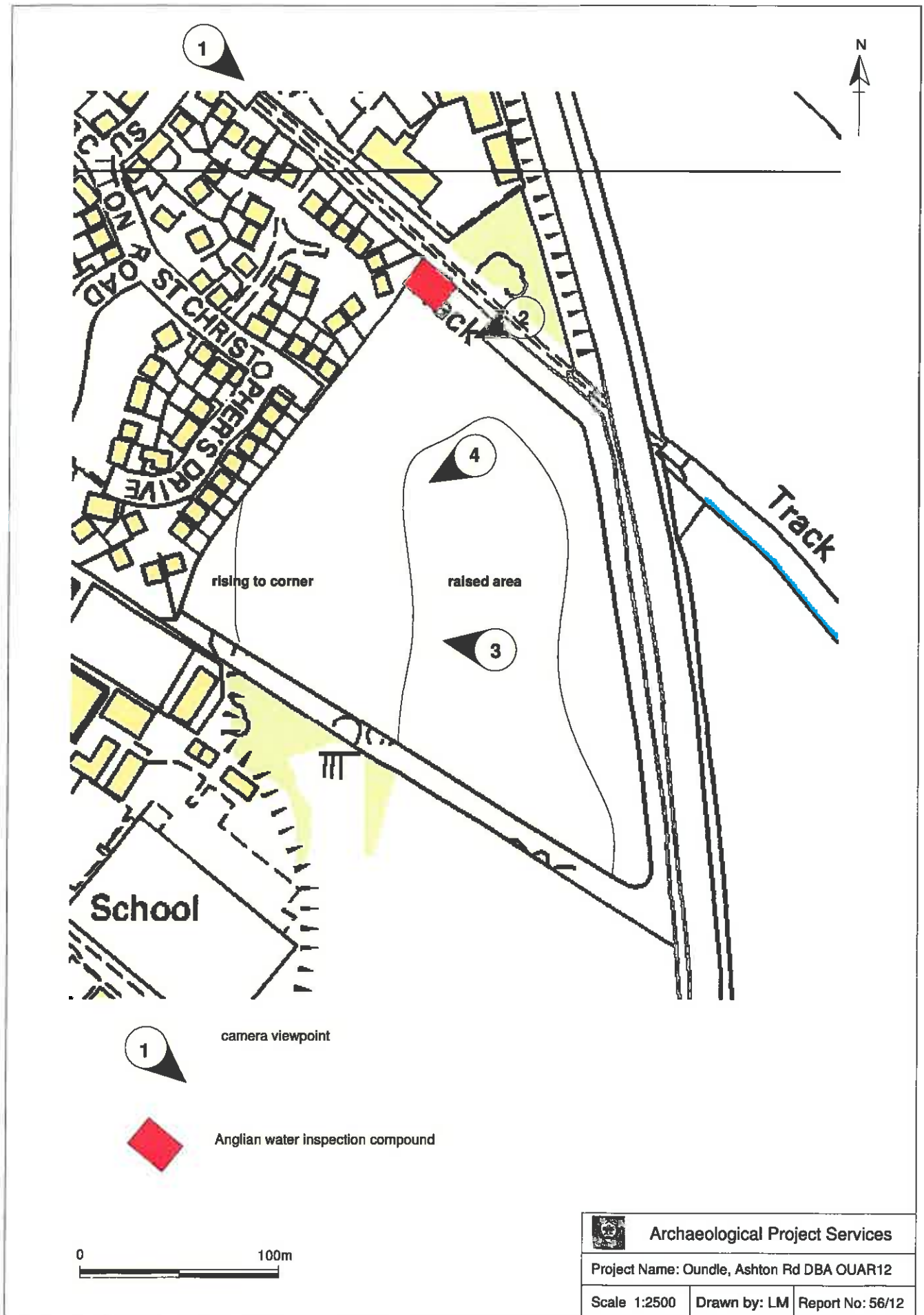


Figure 11 Results of the walkover survey



Plate 1: Access to lane at east end of Ashton Road, leading to site entrance



Plate 2: Site access with modern post and barbed wire fence bordering the majority of the site



Plate 3: Undulating nature of the site showing steep rise to southwest corner



Plate 4: General condition of site, no longer under cultivation, with sparse vegetation and weeds